

- Notes**
- All dimensions are in metres unless otherwise stated.
  - All traffic management to comply with Chapter 8 and any updates, and Safety at street works and roadwork's (A code of practice)
  - All road markings and signs to be as per the Traffic Signs Regulations and General Directions 2016.
  - All permanent traffic signals will be bagged and switch off, at all times that temporary traffic signals are being used. This should be done with approval from said authority

- Key**
- Sign: [Symbol]
  - Traffic Cone: [Symbol]
  - Cone Lamp: [Symbol]
  - Pedestrian Barrier: [Symbol]
  - Road Closure Point: [Red Line]
  - Diversion Route: [Blue Line]
  - Access Only: [Yellow Line]

**SP1** = 1050 x 750 x 28

**SP2** = 8 x 4 x 2

**SP3** = 1200 x 1200 x 1

Date Drawn	17-05-2022	Surveyed	--	Drawn	LJ	Checked	TL	Approved	TL
------------	------------	----------	----	-------	----	---------	----	----------	----

**MLP Traffic Ltd**  
MLP Traffic Ltd, Millpond farm, Garboldisham, Norfolk, IP22 2SP, Tel: 0330 016 96 96

Client: **Danaher & Walsh**

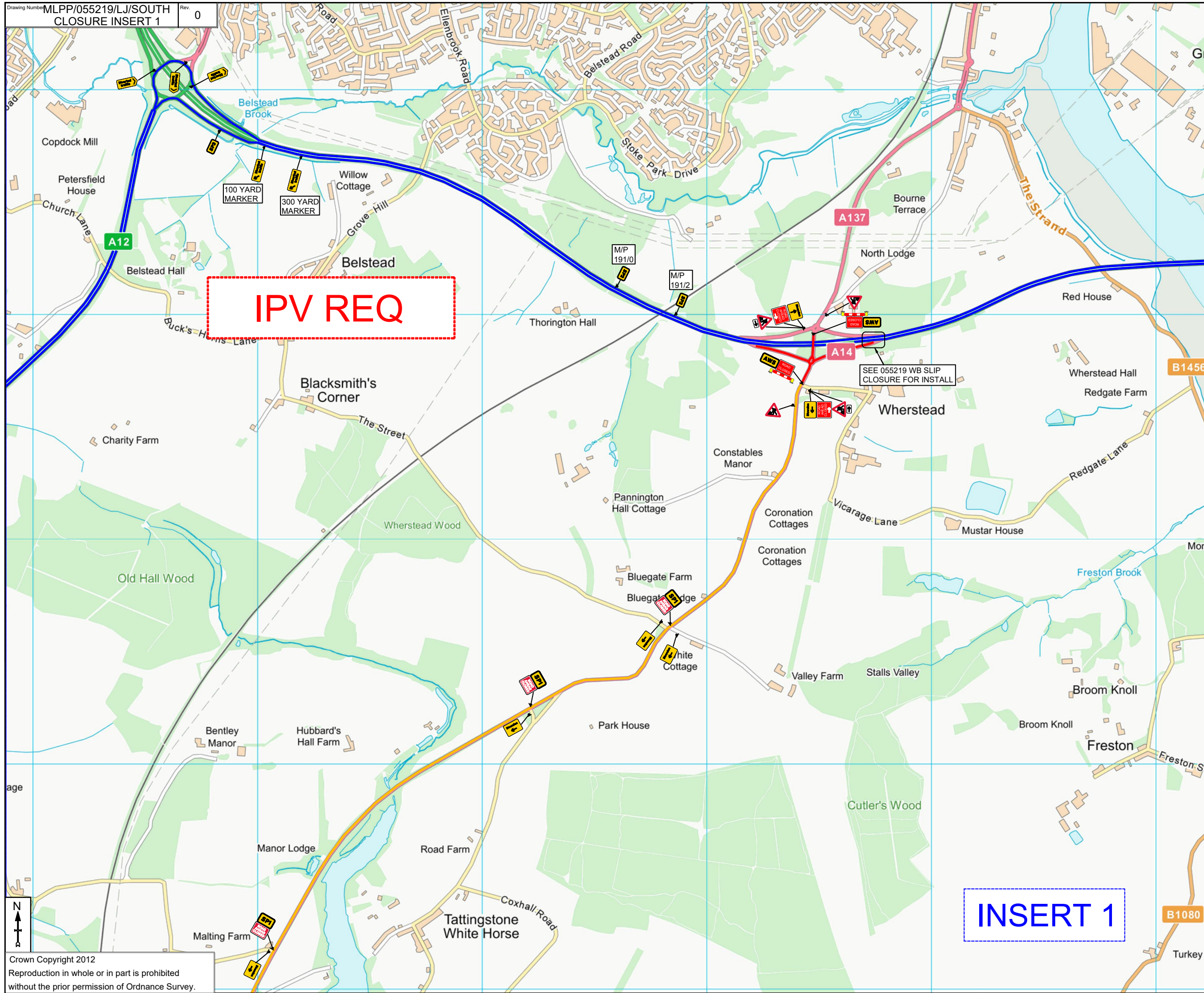
Project: **JUNCTION UPGRADE**

Drawing Title / Site Address: **A14 JUNCTION 56, WHERSTEAD, IP9 2AH**

Scale:	NTS	DO NOT SCALE
Page No.:	1 OF 1	

Drawing No. **MLPP/055219/LJ/SOUTH CLOSURE OVERVIEW** Rev. 0





- Notes**
- All dimensions are in metres unless otherwise stated.
  - All traffic management to comply with Chapter 8 and any updates, and Safety at street works and roadwork's (A code of practice)
  - All road markings and signs to be as per the Traffic Signs Regulations and General Directions 2016.
  - All permanent traffic signals will be bagged and switch off, at all times that temporary traffic signals are being used. This should be done with approval from said authority

**Key**

Sign

Traffic Cone

Cone Lamp

Pedestrian Barrier

Road Closure Point

Diversion Route

Access Only

**SP1** = **A137 CLOSED At The Street Wherstead No Access To A14 Follow Diversion**  
1050 x 750 x 3

**SP2** = **A137 CLOSED At A14 Overpass No Access To Wherstead Follow Diversion**  
8 x 4 x 2

**SP3** = **A137 WHERSTEAD ROAD & THE STRAND**  
**A137 TATTINGSTONE CATTWADE**  
1200 x 1200 x 1

Date Drawn	Surveyed	Drawn	Checked	Approved
17-05-2022	--	LJ	TL	TL

**MLP Traffic Ltd**  
MLP Traffic Ltd, Millpond farm, Garboldisham, Norfolk, IP22 2SP, Tel: 0330 016 96 96

Client: **Danaher & Walsh**

Project: **JUNCTION UPGRADE**

Drawing Title / Site Address: **A14 JUNCTION 56, WHERSTEAD, IP9 2AH**

Drawing Status

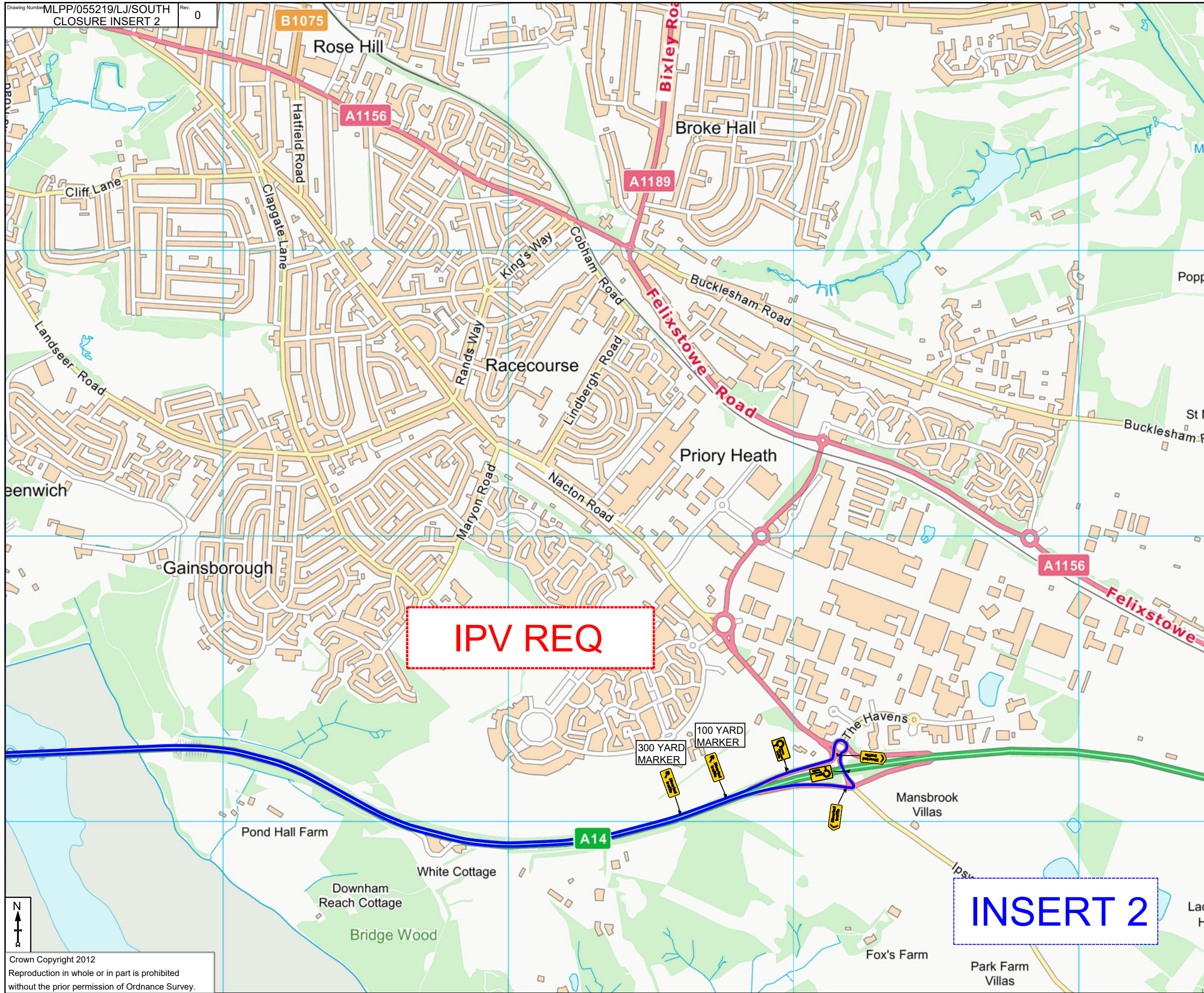
Scale:	NTS	DO NOT SCALE
--------	-----	--------------

Client no. \_\_\_\_\_  
Page No. 1 OF 1  
Drawing No. **MLPP/055219/LJ/SOUTH CLOSURE INSERT 1** Rev. 0

This drawing is not to be used in whole or part other than for the intended purpose and project as defined on this drawing. Refer to the contract for full terms and conditions.


Crown Copyright 2012  
Reproduction in whole or in part is prohibited without the prior permission of Ordnance Survey.






- Notes**
- All dimensions are in metres unless otherwise stated.
  - All traffic management to comply with Chapter 8 and any updates, and Safety at street works and roadworks (A code of practice)
  - All road markings and signs to be as per the Traffic Signs Regulations and General Directions 2016.
  - All permanent traffic signals will be bagged and switch off, at all times that temporary traffic signals are being used. This should be done with approval from said authority

**Key**

Sign 

Diversion Route 

Date Drawn	Surveyed	Drawn	Checked	Approved
17-05-2022		LJ	TL	TL



MLP Traffic Ltd  
Millpond farm,  
Garboldisham,  
Norfolk,  
IP22 2SP  
Tel: 0330 016 96 96

Client 

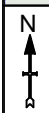
Project **JUNCTION UPGRADE**

Drawing Title / Site Address  
**A14 JUNCTION 56,  
WHERSTEAD,  
IP9 2AH**


Scale: NTS DO NOT SCALE	
Client no.	1 OF 1
Page No.	1
Drawing No.	MLPP/055219/LJ/SOUTH CLOSURE INSERT 2 Rev. 0

This drawing is not to be used in whole or part other than for the intended purpose and project as defined on this drawing. Refer to the contract for full terms and conditions.

Crown Copyright 2012  
Reproduction in whole or in part is prohibited  
without the prior permission of Ordnance Survey.







192/8

192/9

193/0

195/3

A14 EB

A14 EB  
A14 EB

A14 EB  
A14 EB

A14 WB  
A14 WB

A14 WB  
A14 WB

A14 WB  
A14 WB

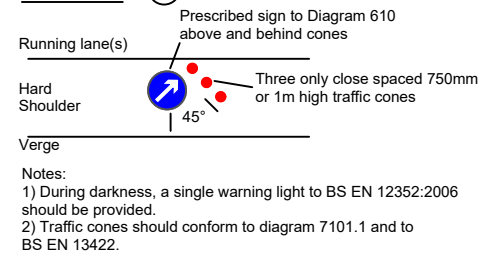


ORWELL BRIDGE  
EXIT JOINT

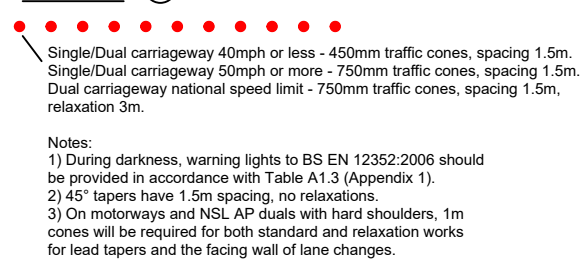


SHELL  
GARAGE

DETAIL A (A)



DETAIL B (B)



191/9

192/0

192/1

192/2

192/3

192/4

192/5

192/6

192/7

A14 EB  
A14 EB

A14 EB  
A14 EB

A14 EB  
A14 EB

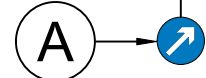
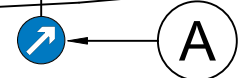
A14 EB  
A14 EB

A14 WB  
A14 WB

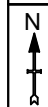
A14 WB  
A14 WB

A14 WB  
A14 WB

JUNCTION 56  
WHERSTEAD



SEE 055219 FULL CLOSURE  
FOR DIVERSION ROUTE  
INSTALL



Crown Copyright 2012  
Reproduction in whole or in part is prohibited  
without prior permission of Ordnance Survey.

**MLP Traffic Ltd**  
Millpond farm,  
Garboldisham,  
Norfolk,  
IP22 2SP  
Tel: 0330 016 96 96

Client:  
**Danaher & Walsh**

Project:  
JUNCTION  
UPGRADE

Drawing Title / Site Address:  
A14 JUNCTION 56,  
WHERSTEAD,  
IP9 2AH

Date Drawn	11/10/2021	Surveyed	---	Drawn	LJ	Checked	CB	Approved	CB
------------	------------	----------	-----	-------	----	---------	----	----------	----

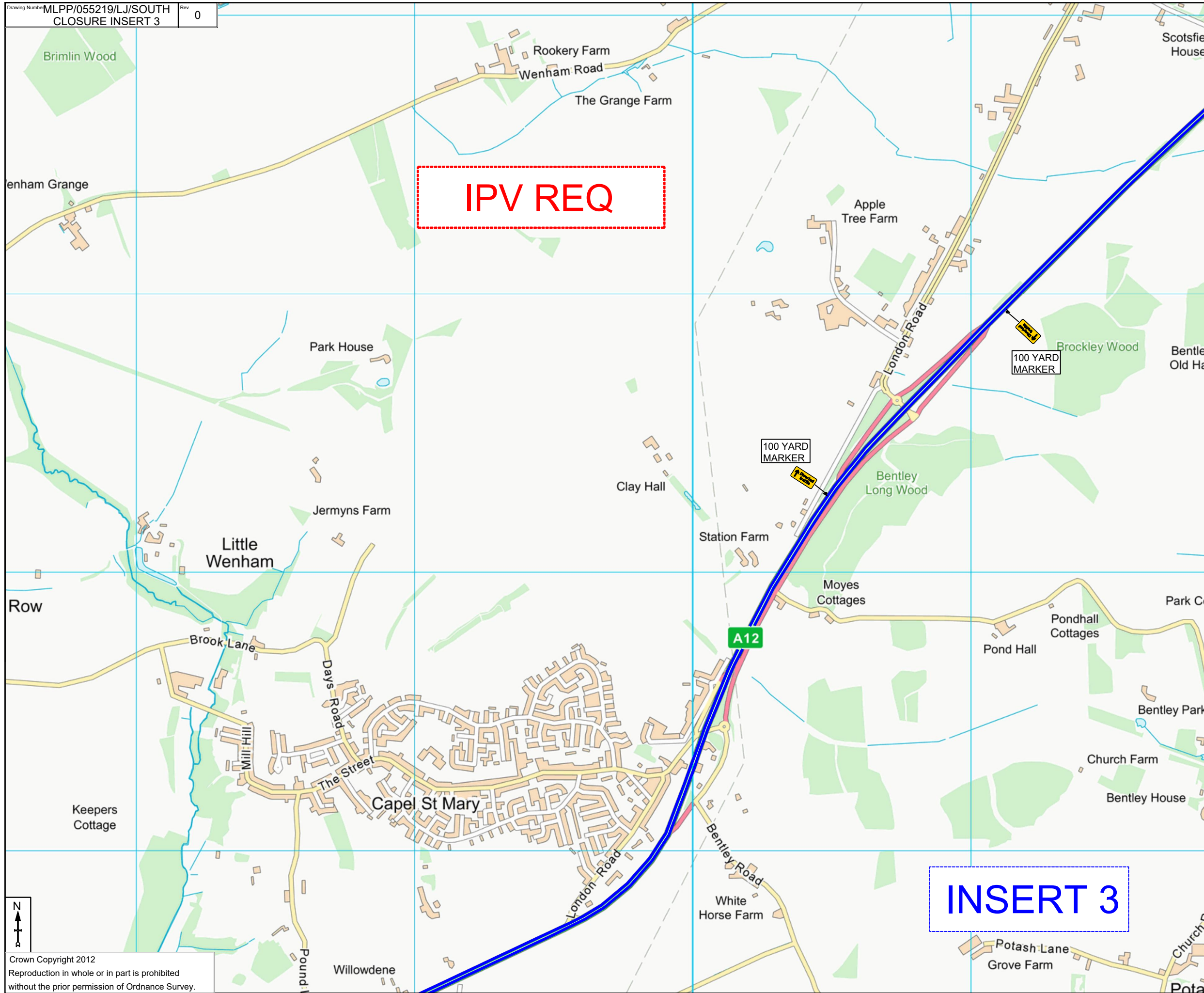
Key  
Sign  
Traffic Cone

Scale:	NTS		
Client No.:			
Page No.:	1 of 1		
Drawing Number:	MLPP/055219/LJ/WB	Rev.	0
SLIP CLOSURE			

This drawing is not to be used in whole or part other than for the intended purpose and project as defined on this drawing. Refer to the contract for full terms and conditions.

- Notes
- All dimensions are in metres unless otherwise stated.
  - All traffic management to comply with Chapter 8 and any updates, and Safety at street works and roadworks (A code of practice)
  - All road markings and signs to be as per the Traffic Signs Regulations and General Directions 2016.
  - All permanent traffic signals will be bagged and switch off, at all times that temporary traffic signals are being used. This should be done with approval from said authority





- Notes**
- All dimensions are in metres unless otherwise stated.
  - All traffic management to comply with Chapter 8 and any updates, and Safety at street works and roadworks (A code of practice)
  - All road markings and signs to be as per the Traffic Signs Regulations and General Directions 2016.
  - All permanent traffic signals will be bagged and switch off, at all times that temporary traffic signals are being used. This should be done with approval from said authority

**Key**

Sign

Diversion Route

Date Drawn	Surveyed	Drawn	Checked	Approved
17-05-2022		LJ	TL	TL

**MLP Traffic Ltd**  
 MLP Traffic Ltd, Millpond farm, Garboldisham, Norfolk, IP22 2SP, Tel: 0330 016 96 96

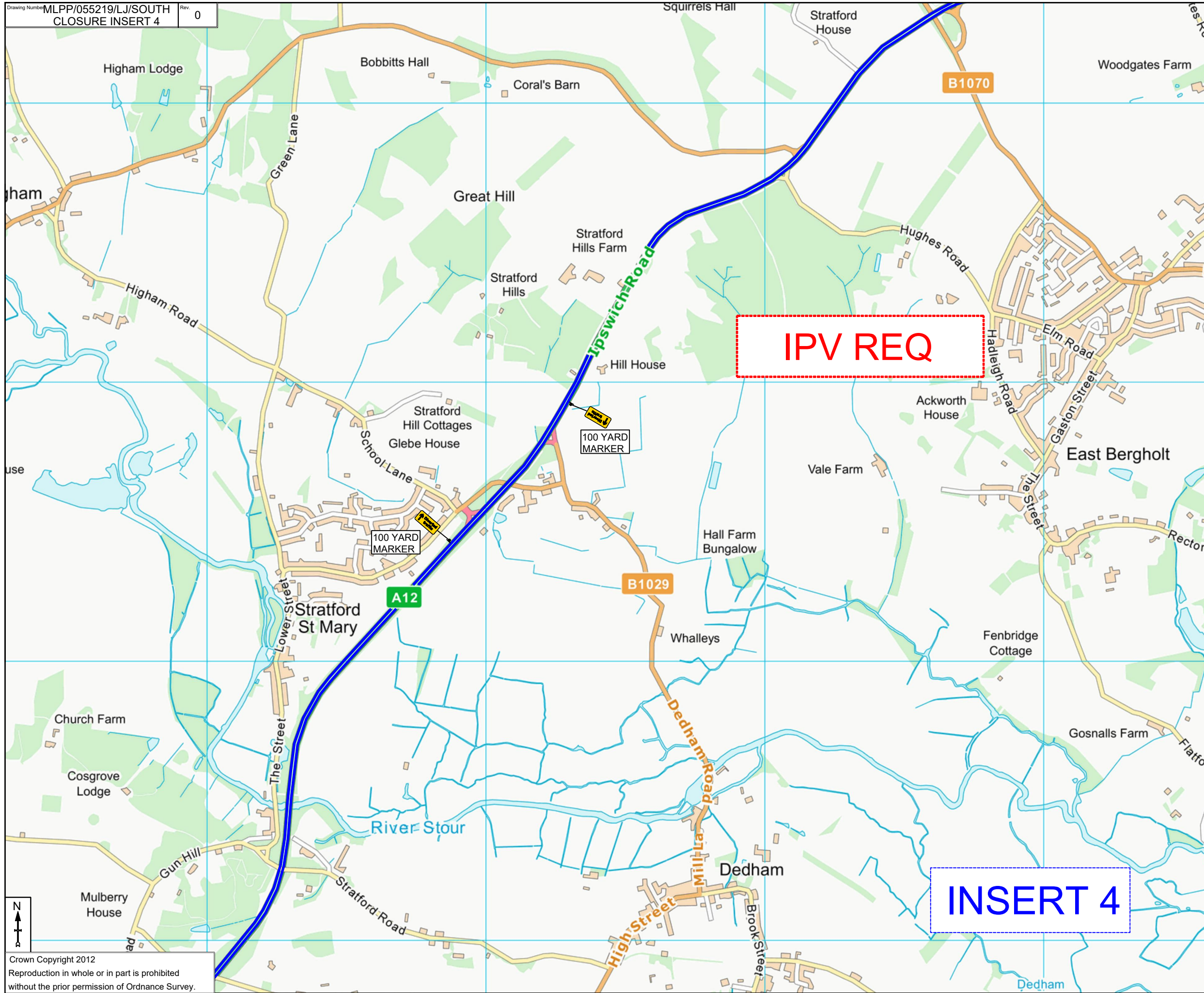
Client: **Danaher & Walsh**

Project: **JUNCTION UPGRADE**

Drawing Title / Site Address: **A14 JUNCTION 56, WHERSTEAD, IP9 2AH**

Scale:	NTS	DO NOT SCALE
Client no.	1 OF 1	
Page No.	1	
Drawing No.	MLPP/055219/LJ/SOUTH CLOSURE INSERT 3	





- Notes**
- All dimensions are in metres unless otherwise stated.
  - All traffic management to comply with Chapter 8 and any updates, and Safety at street works and roadwork's (A code of practice)
  - All road markings and signs to be as per the Traffic Signs Regulations and General Directions 2016.
  - All permanent traffic signals will be bagged and switch off, at all times that temporary traffic signals are being used. This should be done with approval from said authority

**Key**

Sign

Diversion Route

Date Drawn	Surveyed	Drawn	Checked	Approved
17-05-2022		LJ	TL	TL

**MLP Traffic Ltd**  
 MLP Traffic Ltd, Millpond Farm, Garboldisham, Norfolk, IP22 2SP, Tel: 0330 016 96 96

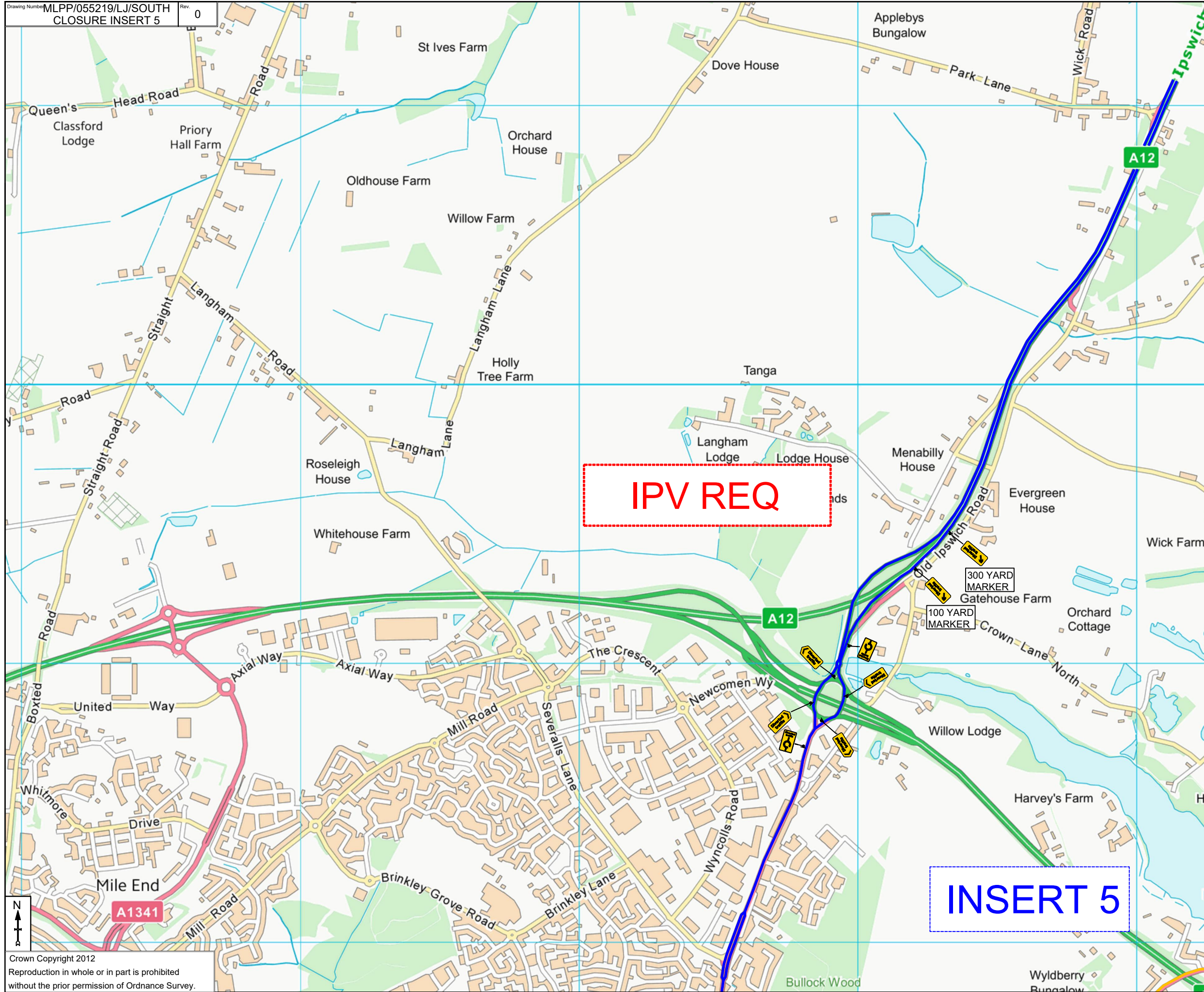
Client: **Danaher & Walsh**

Project: **JUNCTION UPGRADE**

Drawing Title / Site Address: **A14 JUNCTION 56, WHERSTEAD, IP9 2AH**


Scale:	NTS	DO NOT SCALE
Client no.		
Page No.	1 OF 1	






- Notes**
1. All dimensions are in metres unless otherwise stated.
  2. All traffic management to comply with Chapter 8 and any updates, and Safety at street works and roadworks (A code of practice)
  3. All road markings and signs to be as per the Traffic Signs Regulations and General Directions 2016.
  4. All permanent traffic signals will be bagged and switch off, at all times that temporary traffic signals are being used. This should be done with approval from said authority

**Key**

Sign 

Diversion Route 

Date Drawn	Surveyed	Drawn	Checked	Approved
17-05-2022		LJ	TL	TL

**MLP Traffic Ltd**  
 MLP Traffic Ltd, Millpond farm, Garboldisham, Norfolk, IP22 2SP, Tel: 0330 016 96 96

Client: **Danaher & Walsh** 

Project: **JUNCTION UPGRADE**

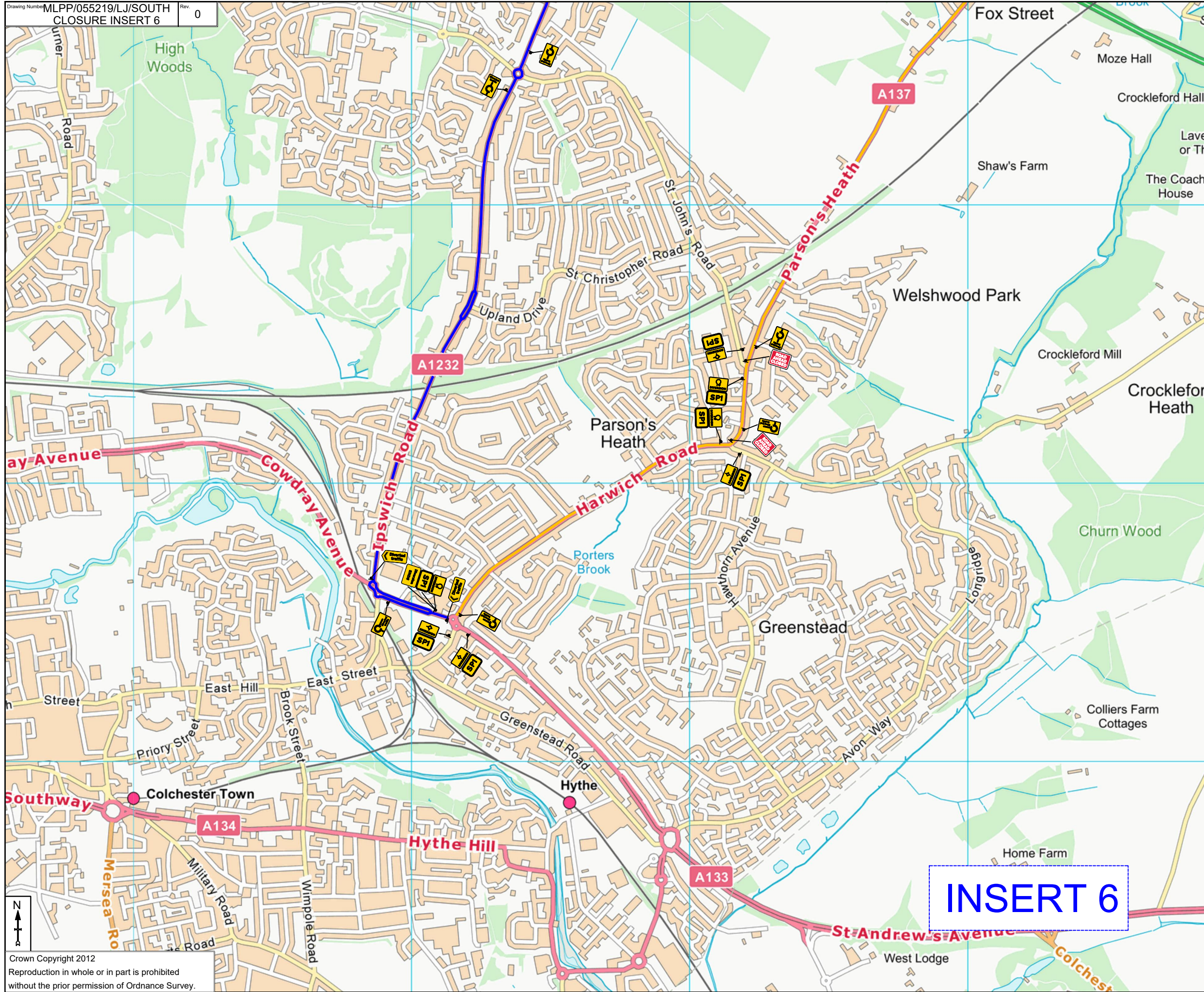
Drawing Title / Site Address: **A14 JUNCTION 56, WHERSTEAD, IP9 2AH**

Drawing Status

Scale:	NTS	DO NOT SCALE
Client no.	1 OF 1	
Page No.	1 OF 1	
Drawing No.	MLPP/055219/LJ/SOUTH	Rev. 0

This drawing is not to be used in whole or part other than for the intended purpose and project as defined on this drawing. Refer to the contract for full terms and conditions.





- Notes**
- All dimensions are in metres unless otherwise stated.
  - All traffic management to comply with Chapter 8 and any updates, and Safety at street works and roadwork's (A code of practice)
  - All road markings and signs to be as per the Traffic Signs Regulations and General Directions 2016.
  - All permanent traffic signals will be bagged and switch off, at all times that temporary traffic signals are being used. This should be done with approval from said authority

**Key**

Sign

Diversion Route

Access Only

**SP1** = = **A137 CLOSED At The Street Wherever No Access To A14 Follow Diversion**  
 1050 x 750 x 7

Date Drawn	Surveyed	Drawn	Checked	Approved
17-05-2022		LJ	TL	TL

**MLP Traffic Ltd**  
 MLP Traffic Ltd, Millpond farm, Garboldisham, Norfolk, IP22 2SP, Tel: 0330 016 96 96

Client: **Danaher & Walsh**

Project: **JUNCTION UPGRADE**

Drawing Title / Site Address: **A14 JUNCTION 56, WHERSTEAD, IP9 2AH**

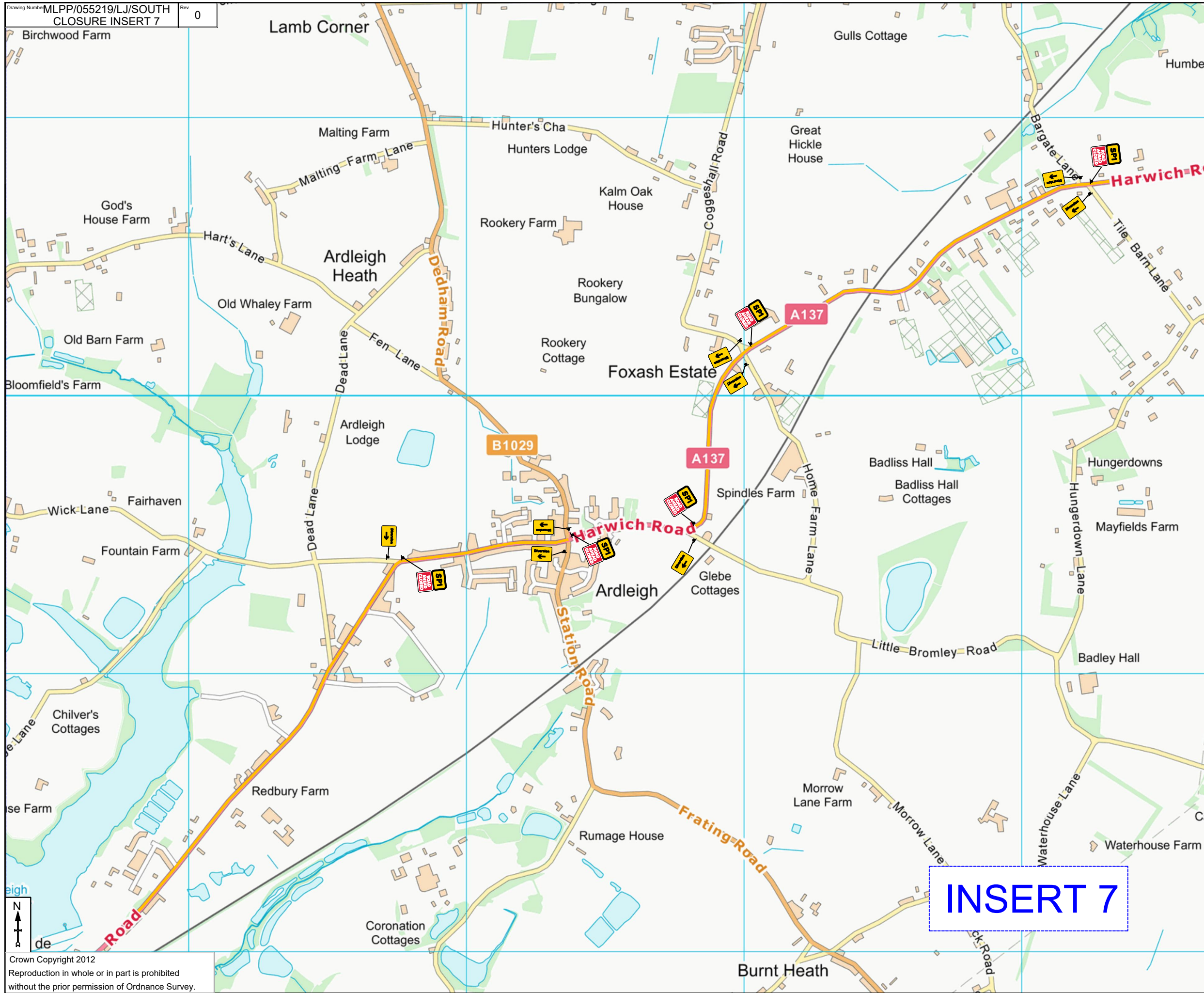
Drawing Status

Scale:	NTS	DO NOT SCALE
--------	-----	--------------

Client no. \_\_\_\_\_  
 Page No. 1 OF 1  
 Drawing No. **MLPP/055219/LJ/SOUTH CLOSURE INSERT 6** Rev. 0

This drawing is not to be used in whole or part other than for the intended purpose and project as defined on this drawing. Refer to the contract for full terms and conditions.





- Notes**
- All dimensions are in metres unless otherwise stated.
  - All traffic management to comply with Chapter 8 and any updates, and Safety at street works and roadworks (A code of practice)
  - All road markings and signs to be as per the Traffic Signs Regulations and General Directions 2016.
  - All permanent traffic signals will be bagged and switch off, at all times that temporary traffic signals are being used. This should be done with approval from said authority

**Key**

Sign

Diversion Route

Access Only

**SP1** = = **A137 CLOSED At The Street Where Road No Access To A14 Follow Diversion**  
 1050 x 750 x 5

Date Drawn	17-05-2022	Surveyed	---	Drawn	LJ	Checked	TL	Approved	TL
------------	------------	----------	-----	-------	----	---------	----	----------	----

**MLP Traffic Ltd**  
 MLP Traffic Ltd, Millpond Farm, Garboldisham, Norfolk, IP22 2SP, Tel: 0330 016 96 96

Client: **Danaher & Walsh**

Project: **JUNCTION UPGRADE**

Drawing Title / Site Address: **A14 JUNCTION 56, WHERSTEAD, IP9 2AH**

Drawing Status

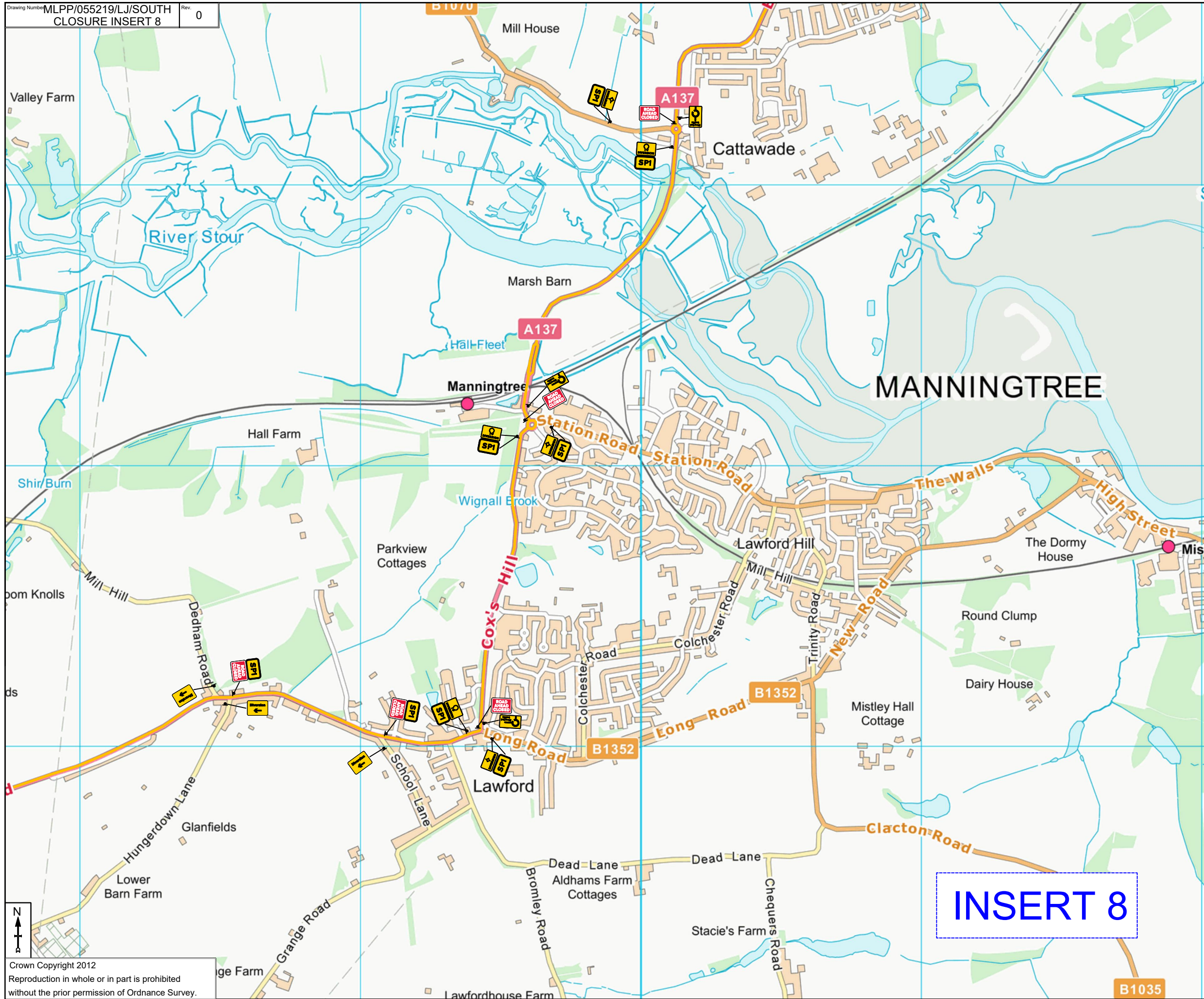
Scale:	NTS	DO NOT SCALE
--------	-----	--------------

Client no.		Page No.	1 OF 1
Drawing No.	MLPP/055219/LJ/SOUTH	Rev.	0

This drawing is not to be used in whole or part other than for the intended purpose and project as defined on this drawing. Refer to the contract for full terms and conditions.

**INSERT 7**





- Notes**
- All dimensions are in metres unless otherwise stated.
  - All traffic management to comply with Chapter 8 and any updates, and Safety at street works and roadwork's (A code of practice)
  - All road markings and signs to be as per the Traffic Signs Regulations and General Directions 2016.
  - All permanent traffic signals will be bagged and switch off, at all times that temporary traffic signals are being used. This should be done with approval from said authority

**Key**

Sign

Diversion Route

Access Only

**SP1** = = **A137 CLOSED At The Street Wherever No Access To A14 Follow Diversion**  
 1050 x 750 x 8

Date Drawn	17-05-2022	Surveyed	--	Drawn	LJ	Checked	TL	Approved	TL
------------	------------	----------	----	-------	----	---------	----	----------	----

**MLP Traffic Ltd**  
 MLP Traffic Ltd, Millpond Farm, Garboldisham, Norfolk, IP22 2SP, Tel: 0330 016 96 96

Client: **Danaher & Walsh**

Project: **JUNCTION UPGRADE**

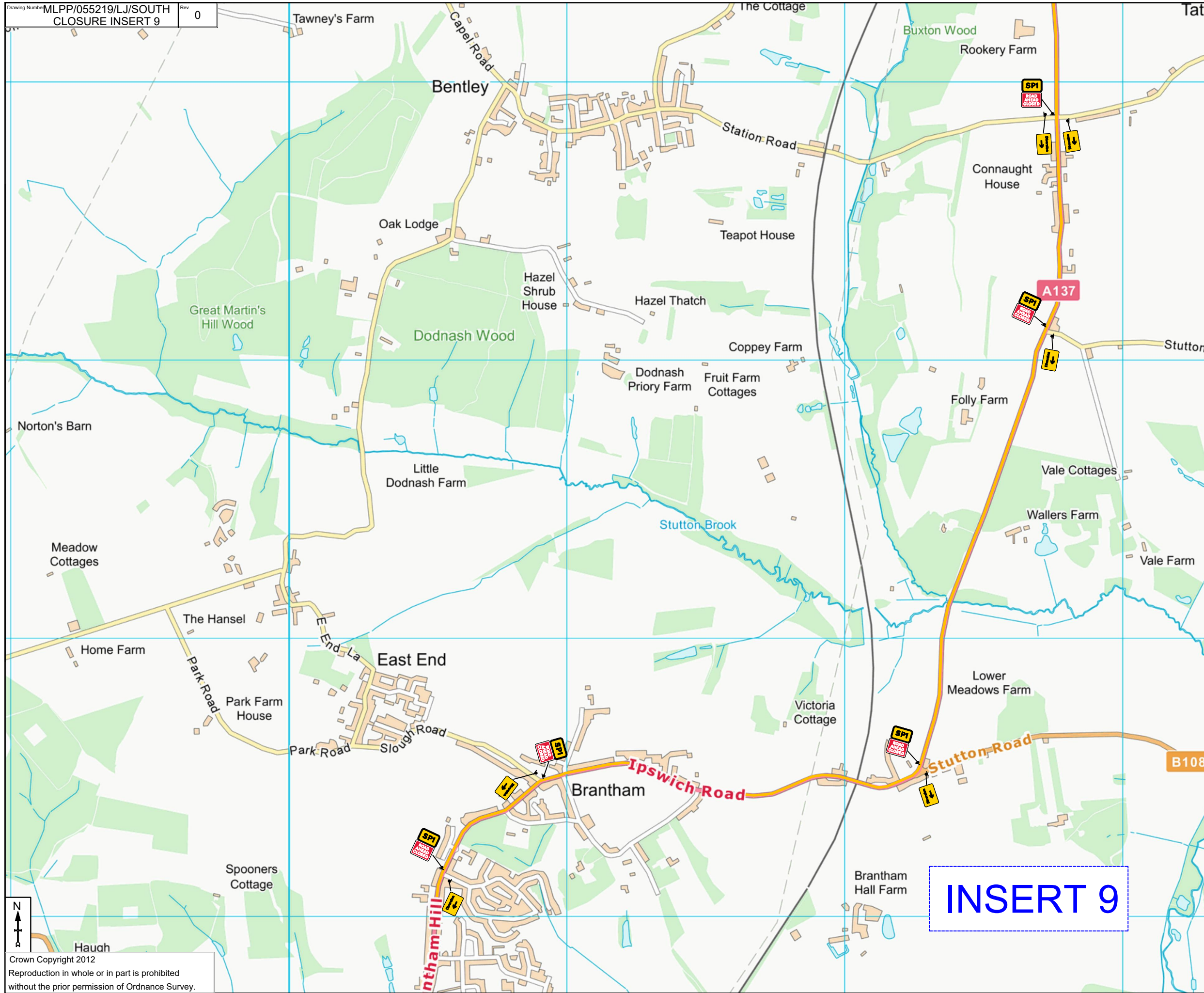
Drawing Title / Site Address: **A14 JUNCTION 56, WHERSTEAD, IP9 2AH**

Scale:	NTS	DO NOT SCALE
Client no.		
Page No.	1 OF 1	
Drawing No.	MLPP/055219/LJ/SOUTH	Rev. 0
CLOSURE INSERT 8		

This drawing is not to be used in whole or part other than for the intended purpose and project as defined on this drawing. Refer to the contract for full terms and conditions.

**INSERT 8**





**Notes**

- All dimensions are in metres unless otherwise stated.
- All traffic management to comply with Chapter 8 and any updates, and Safety at street works and roadworks (A code of practice)
- All road markings and signs to be as per the Traffic Signs Regulations and General Directions 2016.
- All permanent traffic signals will be bagged and switch off, at all times that temporary traffic signals are being used. This should be done with approval from said authority

**Key**

Sign

Diversion Route

Access Only

**SP1** = = **A137 CLOSED At The Street Wherestead No Access To A14 Follow Diversion**  
 1050 x 750 x 5

Date Drawn	Surveyed	Drawn	Checked	Approved
17-05-2022		LJ	TL	TL

**MLP Traffic Ltd**  
 MLP Traffic Ltd, Millpond farm, Garboldisham, Norfolk, IP22 2SP, Tel: 0330 016 96 96

Client: **Danaher & Walsh**

Project: **JUNCTION UPGRADE**

Drawing Title / Site Address:  
**A14 JUNCTION 56, WHERSTEAD, IP9 2AH**

Scale:	NTS	DO NOT SCALE
Client no.	1 OF 1	
Page No.	1 OF 1	
Drawing No.	MLPP/055219/LJ/SOUTH	Rev. 0
	CLOSURE INSERT 9	

This drawing is not to be used in whole or in part other than for the intended purpose and project as defined on this drawing. Refer to the contract for full terms and conditions.

**INSERT 9**