

- Notes**
- All dimensions are in metres unless otherwise stated.
 - All traffic management to comply with Chapter 8 and any updates, and Safety at street works and roadworks's (A code of practice)
 - All road markings and signs to be as per the Traffic Signs Regulations and General Directions 2016.
 - All permanent traffic signals will be bagged and switch off, at all times that temporary traffic signals are being used. This should be done with approval from said authority

- Key**
- Sign
 - Traffic Cone
 - Cone Lamp
 - Pedestrian Barrier
 - Road Closure Point
 - Diversion Route
 - Access Only

SP1 = 1200 x 1200 x 1

SP2 = 1050 x 750 x 7

SP3 = 8 x 4 x 2

Date Drawn	Surveyed	Drawn	Checked	Approved
14-07-2022		LJ	TL	TL

MLP Traffic Ltd
MLP Traffic Ltd, Millpond Farm, Garboldisham, Norfolk, IP22 2SP, Tel: 0330 016 96 96

Client: **Danaher & Walsh**

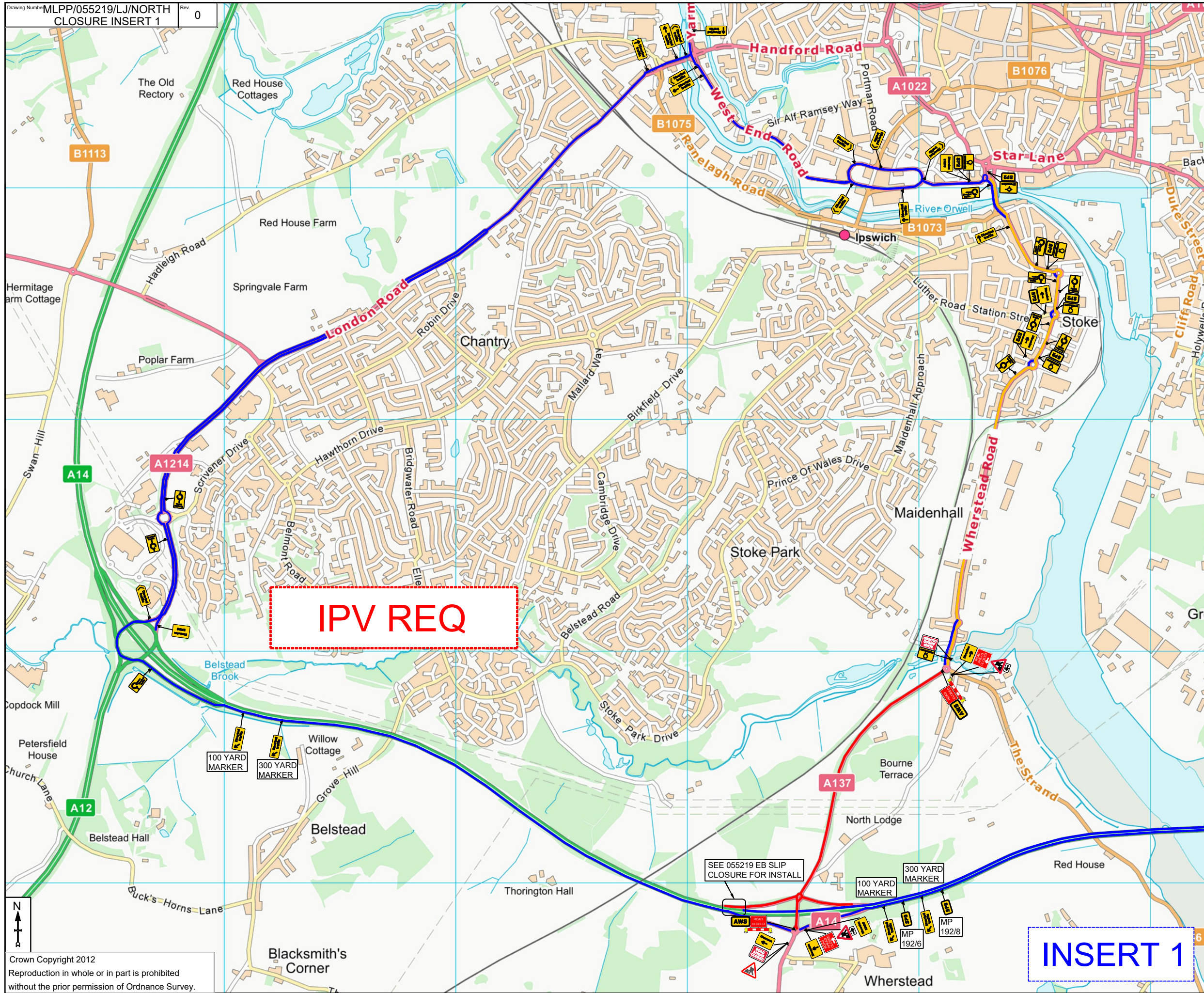
Project: **JUNCTION UPGRADE**

Drawing Title / Site Address: **A14 JUNCTION 56, WHERSTEAD, IP9 2AH**

Scale:	NTS	DO NOT SCALE
Client no.	1 OF 1	
Page No.	1 OF 1	
Drawing No.	MLPP/055219/LJ/NORTH CLOSURE OVERVIEW	
Rev.	0	

This drawing is not to be used in whole or part other than for the intended purpose and project as defined on this drawing. Refer to the contract for full terms and conditions.

Crown Copyright 2012
Reproduction in whole or in part is prohibited without the prior permission of Ordnance Survey.



- Notes**
- All dimensions are in metres unless otherwise stated.
 - All traffic management to comply with Chapter 8 and any updates and Safety at street works and roadwork's (A code of practice)
 - All road markings and signs to be as per the Traffic Signs Regulations and General Directions 2016.
 - All permanent traffic signals will be bagged and switch off, at all times that temporary traffic signals are being used. This should be done with approval from said authority

- Key**
- Sign
 - Traffic Cone
 - Cone Lamp
 - Pedestrian Barrier
 - Road Closure Point
 - Diversion Route
 - Access Only

SP2 = **A137 CLOSED At The Strand B1456 No Access To A14 Follow Diversion**
 1050 x 750 x 7

SP3 = **A137 CLOSED At A14 Overpass No Access To Ipswich Follow Diversion**
 8 x 4 x 2

Date Drawn	Surveyed	Drawn	Checked	Approved
14-07-2022		LJ	TL	TL

MLP Traffic Ltd
 MLP Traffic Ltd, Millpond Farm, Garboldisham, Norfolk, IP22 2SP, Tel: 0330 016 96 96

Client: **Danaher & Walsh**

Project: **JUNCTION UPGRADE**

Drawing Title / Site Address: **A14 JUNCTION 56, WHERSTEAD, IP9 2AH**

Drawing Status


Scale:	NTS	DO NOT SCALE
--------	-----	--------------

Page No. 1 OF 1

Drawing No.	MLPP/055219/LJ/NORTH	Rev.	0
-------------	----------------------	------	---

This drawing is not to be used in whole or part other than for the intended purpose and project as defined on this drawing. Refer to the contract for full terms and conditions.

INSERT 1



189/1

189/2

189/3

189/4

1

JUNCTION 55
COPDOCK



A14 EB
A14 EB

A14 E
A14 E

A14 WB
A14 WB

190/6

190/7

190/8

190/9

191/0

191/1

191/2

191/3

191/4

191/5

191/6

191/7

JUNCTION 56
WHERSTEAD

A14 EB
A14 EB

A14 EB
A14 EB

A14 EB
A14 EB

A14 EB
A14 EB

A14 EB
A14 EB

A14 EB
A14 EB

A14 WB
A14 WB

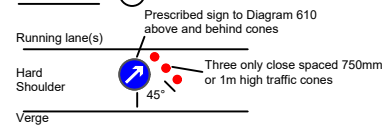
A14 WB
A14 WB

A14 WB
A14 WB

A14 WB
A14 WB

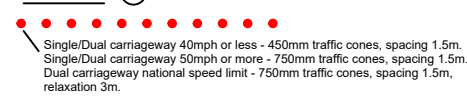
A14 WB
A14 WB

DETAIL A (A)



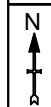
Notes:
1) During darkness, a single warning light to BS EN 12352:2006 should be provided.
2) Traffic cones should conform to diagram 7101.1 and to BS EN 13422.

DETAIL B (B)



Notes:
1) During darkness, warning lights to BS EN 12352:2006 should be provided in accordance with Table A1.3 (Appendix 1).
2) 45° tapers have 1.5m spacing, no relaxations.
3) On motorways and NSL AP duals with hard shoulders, 1m cones will be required for both standard and relaxation works for lead tapers and the facing wall of lane changes.

SEE 055219 FULL CLOSURE
FOR DIVERSION ROUTE
INSTALL



Crown Copyright 2012
Reproduction in whole or in part is prohibited
without prior permission of Ordnance Survey.

MLP Traffic Ltd
Millpond farm,
Garboldisham,
Norfolk,
IP22 2SP
Tel: 0330 016 96 96

Client:
Danaher & Walsh

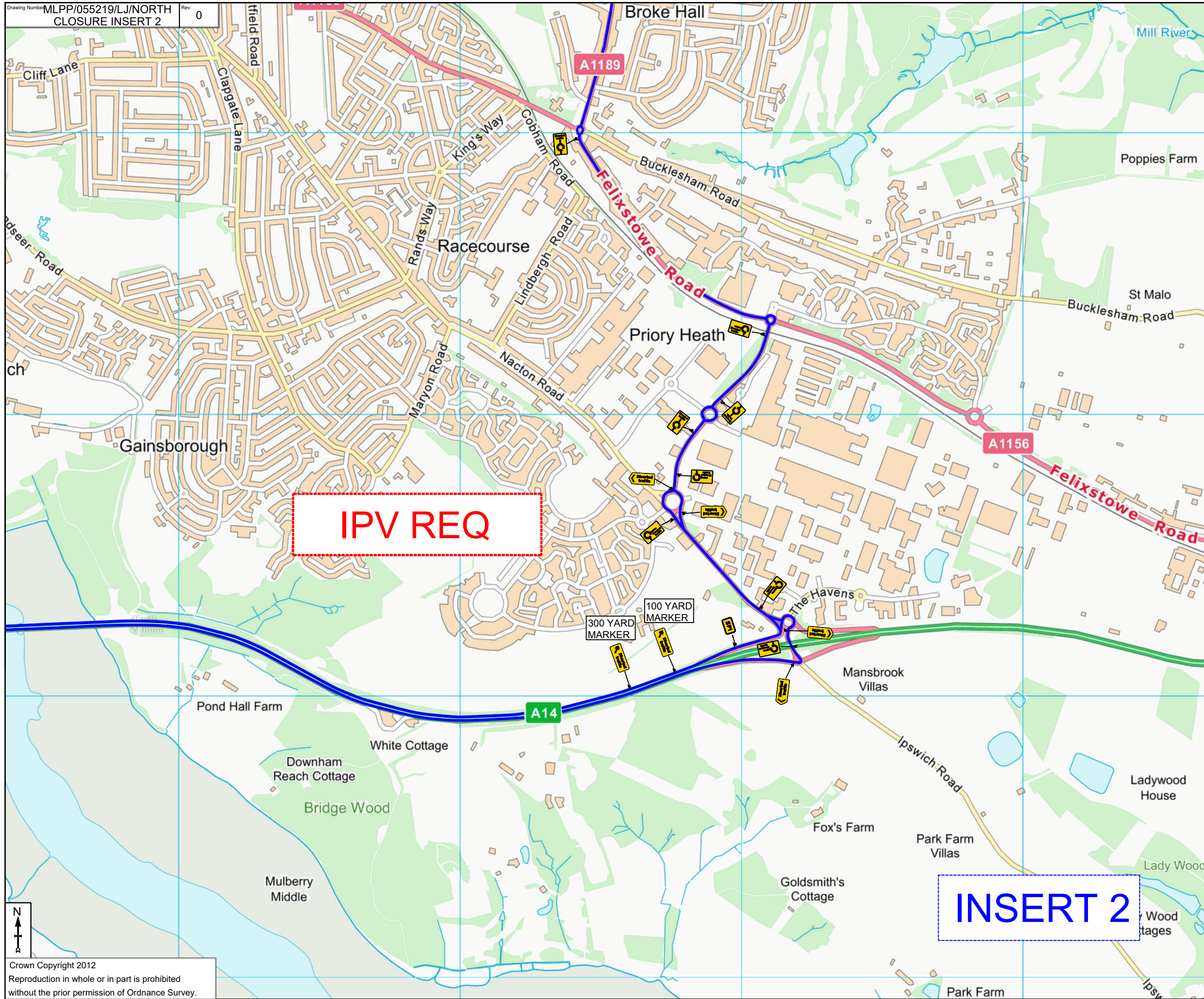
Project:
JUNCTION
UPGRADE

Drawing Title / Site Address:
A14 JUNCTION 56,
WHERSTEAD,
IP9 2AH

Date Drawn	11/10/2021	Surveyed	---	Drawn	LJ	Checked	CB	Approved	CB
Key									
Sign									
Traffic Cone									

Scale:	NTS		
Client No.:			
Page No.:	1 of 1		
Drawing Number:	MLPP/055219/LJ/EB	Rev.	0
This drawing is not to be used in whole or part other than for the intended purpose and project as defined on this drawing. Refer to the contract for full terms and conditions.			

- Notes**
- All dimensions are in metres unless otherwise stated.
 - All traffic management to comply with Chapter 8 and any updates, and Safety at street works and roadworks (A code of practice)
 - All road markings and signs to be as per the Traffic Signs Regulations and General Directions 2016.
 - All permanent traffic signals will be bagged and switch off, at all times that temporary traffic signals are being used. This should be done with approval from said authority

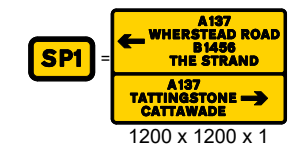


- Notes**
- All dimensions are in metres unless otherwise stated.
 - All traffic management to comply with Chapter 8 and any updates, and Safety at street works and roadworks (A code of practice)
 - All road markings and signs to be as per the Traffic Signs Regulations and General Directions 2016.
 - All permanent traffic signals will be bagged and switch off, at all times that temporary traffic signals are being used. This should be done with approval from said authority

Key

Sign

Diversion Route



Date Drawn	14-07-2022	Surveyed	---	Drawn	LJ	Checked	TL	Approved	TL
------------	------------	----------	-----	-------	----	---------	----	----------	----

MLP Traffic Ltd
 MLP Traffic Ltd, Millpond Farm, Garboldisham, Norfolk, IP22 2SP, Tel: 0330 016 96 96

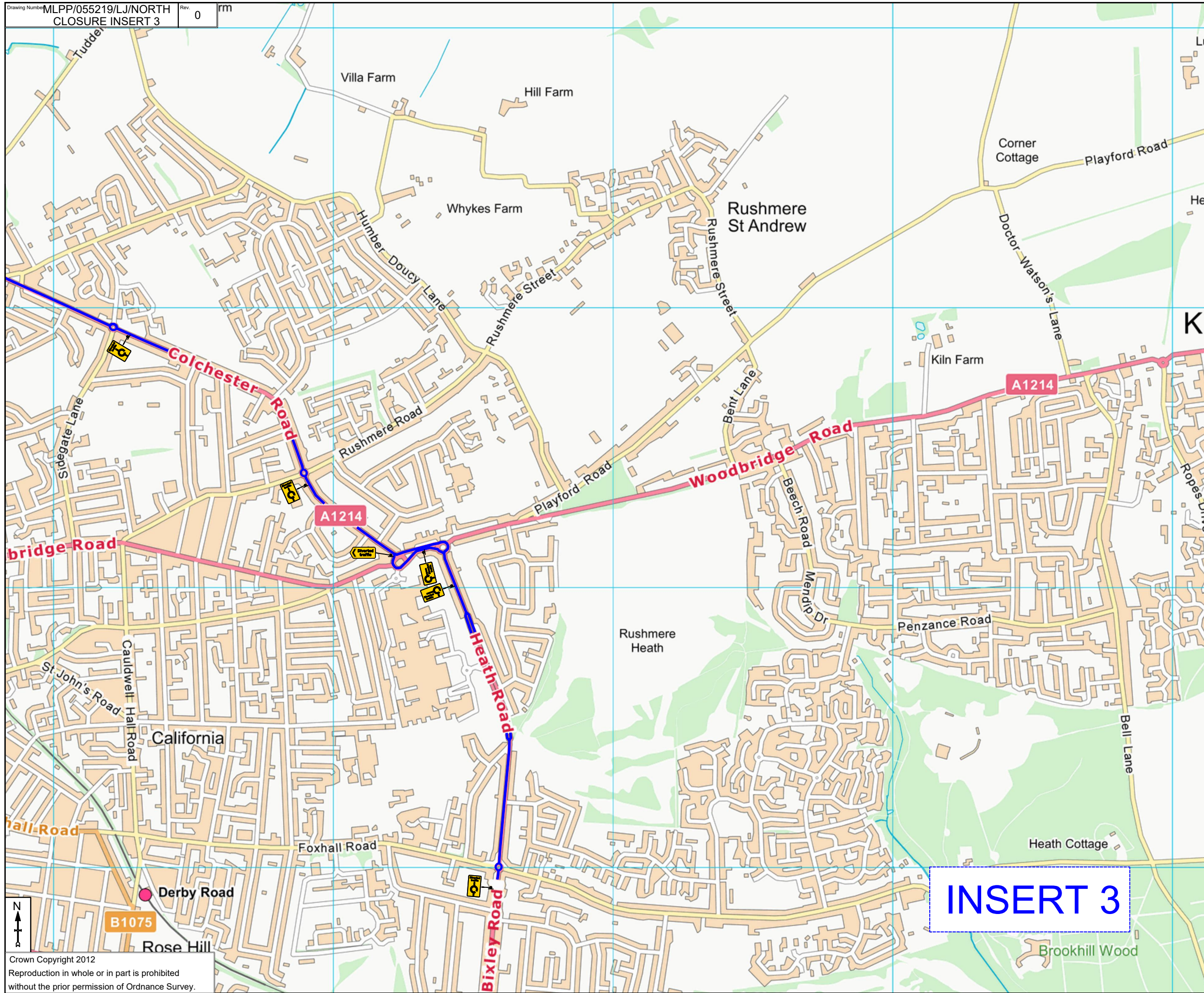
Client: **Danaher & Walsh**

Project: **JUNCTION UPGRADE**

Drawing Title / Site Address: **A14 JUNCTION 56, WHERSTEAD, IP9 2AH**

Scale:	NTS	DO NOT SCALE
Client no.		
Page No.	1 OF 1	

This drawing is not to be used in whole or part other than for the intended purpose and project as defined on this drawing. Refer to the contract for full terms and conditions.



- Notes**
- All dimensions are in metres unless otherwise stated.
 - All traffic management to comply with Chapter 8 and any updates, and Safety at street works and roadworks (A code of practice)
 - All road markings and signs to be as per the Traffic Signs Regulations and General Directions 2016.
 - All permanent traffic signals will be bagged and switch off, at all times that temporary traffic signals are being used. This should be done with approval from said authority

Key

Sign

Diversion Route

Date Drawn	Surveyed	Drawn	Checked	Approved
14-07-2022		LJ	TL	TL

MLP Traffic Ltd
 MLP Traffic Ltd, Millpond farm, Garboldisham, Norfolk, IP22 2SP, Tel: 0330 016 96 96

Client: **Danaher & Walsh**

Project: **JUNCTION UPGRADE**

Drawing Title / Site Address: **A14 JUNCTION 56, WHERSTEAD, IP9 2AH**

Drawing Status: **Scale: NTS DO NOT SCALE**

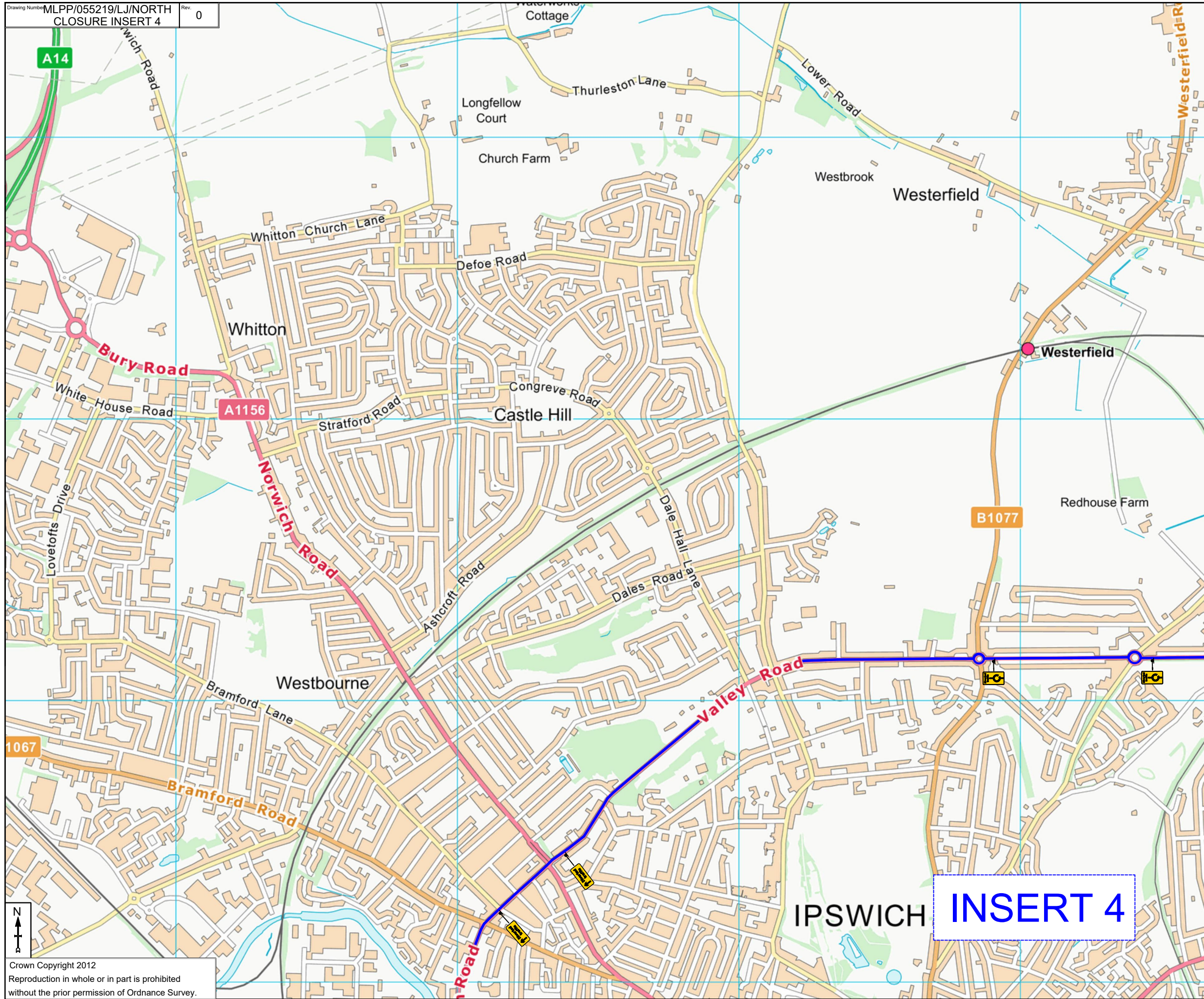
Page No: 1 OF 1
 Drawing No: **MLPP/055219/LJ/NORTH CLOSURE INSERT 3**
 Rev: 0

This drawing is not to be used in whole or part other than for the intended purpose and project as defined on this drawing. Refer to the contract for full terms and conditions.

INSERT 3

North arrow pointing up.

Crown Copyright 2012
 Reproduction in whole or in part is prohibited without the prior permission of Ordnance Survey.



- Notes**
- All dimensions are in metres unless otherwise stated.
 - All traffic management to comply with Chapter 8 and any updates, and Safety at street works and roadwork's (A code of practice)
 - All road markings and signs to be as per the Traffic Signs Regulations and General Directions 2016.
 - All permanent traffic signals will be bagged and switch off, at all times that temporary traffic signals are being used. This should be done with approval from said authority

Key

Sign

Diversion Route

Date Drawn	Surveyed	Drawn	Checked	Approved
14-07-2022		LJ	TL	TL

MLP Traffic Ltd
 MLP Traffic Ltd, Millpond farm, Garboldisham, Norfolk, IP22 2SP, Tel: 0330 016 96 96

Client: **Danaher & Walsh**

Project: **JUNCTION UPGRADE**

Drawing Title / Site Address:
A14 JUNCTION 56, WHERSTEAD, IP9 2AH

Drawing Status

Scale:	NTS	DO NOT SCALE
--------	-----	--------------

Client no.	1 OF 1
Page No.	
Drawing No.	MLPP/055219/LJ/NORTH CLOSURE INSERT 4
Rev.	0

This drawing is not to be used in whole or part other than for the intended purpose and project as defined on this drawing. Refer to the contract for full terms and conditions.

Crown Copyright 2012
 Reproduction in whole or in part is prohibited without the prior permission of Ordnance Survey.

IPSWICH INSERT 4